

Index and Good Road Map OF CHELTENHAM, ABINGTON, SPRINGFIELD AND PARTS OF MORELAND AND WHITEMARSH TWP. MONTGOMERY COUNTY, PA.






By A.H. Mueller 530 Locust St. Phila. Pa.

KEY TO ATLAS

-  STONE BUILDING
-  BRICK "
-  HALF FRAME "
-  FRAME "
-  STABLE OR BARN
-  GREEN HOUSE
-  STEAM RAILROAD
-  ELECTRIC "
-  WATER PIPE
-  SEWER
-  MACADAM ROAD
-  FIRE HYDRANT
-  ADJOINING PLATE

NOTE RED LINES AND FIGURES INDICATE THE PLATES IN THE ATLAS.

EXPLANATION

-  Sta. Steam Railroad.
-  Electric Railway.
-  Public Roads.
-  Macadamized Roads.
-  Contour Lines every 100 feet.

Scale 1800 feet to 1 inch.

